




## MAP KEY AND LEGEND

- 1** Battleship USS Alabama Memorial Park  
Historic Battleship tours, veterans memorial, and military aircraft pavilion.
- 2** Five Rivers Delta Resource Center  
wildlife exhibits, nature trails, canoe and kayak rentals, and boat tours of the Delta.
- 3** Meagher State Park  
fishing, boating, birding, and campground.
- 4** Scenic Overlook and Chamber of Commerce Welcome Center  
located with expansive views of upper Mobile Bay and lower Delta.
- 5** Gator Alley - I-10 Underpass boardwalk & wildlife viewing.
- 6** Village Point Preserve - Picnic pavilion, rest stop, bayfront park, and wilderness hiking with boardwalks.
- 7** Downtown Daphne - Restaurants, kids' park, and park facilities.
- 8** Montrose - Historic Residential District.
- 9** City of Fairhope Welcome Center
- 10** Downtown Fairhope - Shops, restaurants, museums, and galleries.
- 11** City of Fairhope - piers and parks swimming, fishing, hiking, and biking.
- 12** Grand Hotel Marriott Resort, Golf Club and Spa - Resort & Spa at Point Clear.
- 13** Mullet Point Park - picnicking, swimming, and boat launch
- 14** Weeks Bay Reserve - Boardwalks, nature center, fishing, and boat launch

-  - Existing Trail
-  - Trail in progress
-  - Public Restroom



**Grand Hotel Marriott Resort,  
Golf Club & Spa**  
One Grand Boulevard  
Point Clear, Alabama 36564  
251-928-9201



**GOOD MANNERS ON THE EASTERN SHORE TRAIL**  
This is your trail. Please don't trash it. Pedestrians have the right of way. Keep right, pass on left. Wheels warn "On your left!" when passing walkers.

No motorized vehicles except for wheelchairs.  
Keep pets on short leash & dispose of any droppings.  
Respect adjacent homeowner properties. No parking: vehicles, trailers, or golf carts.

Enjoy!



The Eastern Shore Trail is a project of the Baldwin County Trailblazers whose mission is to preserve and enhance the quality of life in Baldwin County by taking a lead role in the planning and developing of a countywide network of trails linking community to community, town to country, and people to people.

[www.thetrailblazers.org](http://www.thetrailblazers.org)



*Eastern Shore Detail*



Map by Will Hume